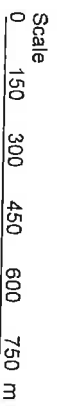


Romford Town

Map Reference: TQ6188
Date: 12/01/2011



Scale @ A3 1:11000



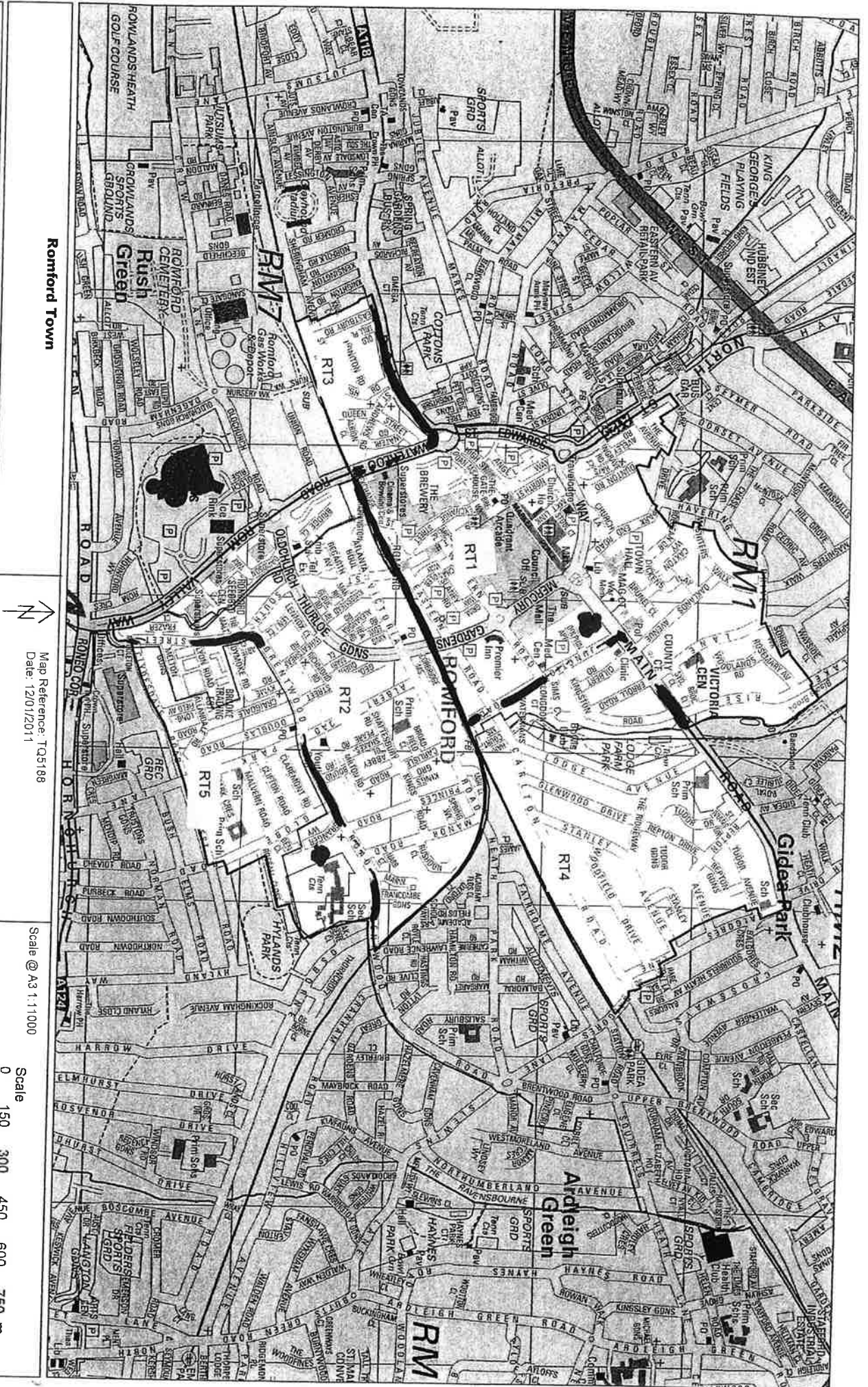
Havering
LONDON BOROUGH

London Borough of Havering
Town Hall, Main Road
Romford, RM1 3BD
Tel: 01708 434343



NSG Ordnance Survey
National Street Grid

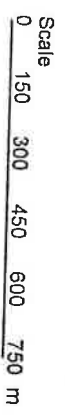
Based upon the Ordnance Survey Mapping with the permission of the Controller of Her Majesty's Stationery Office.
Crown Copyright. Unauthorised reproduction infringes Crown copyright and may lead to prosecution or civil proceedings.
London Borough of Havering 100024327 2011
DIGITAL MAP DATA (C) COLLINS BARTHOLOMEW LTD(2011)



Romford Town

Map Reference: TQ5188
Date: 12/01/2011

Scale @ A3 1:11000



Havering
LONDON BOROUGH

London Borough of Havering
Town Hall, Main Road
Romford, RM1 3BD
Tel: 01708 434343



Based upon the Ordnance Survey Mapping with the permission of the Controller of Her Majesty's Stationery Office. Crown copyright. Unauthorised reproduction infringes Crown copyright and may lead to prosecution or civil proceedings. London Borough of Havering, 100024327 2011. DIGITAL MAP DATA (C) COLLINS BATHOLOMEW LTD(2011)

Romford Town - proposed